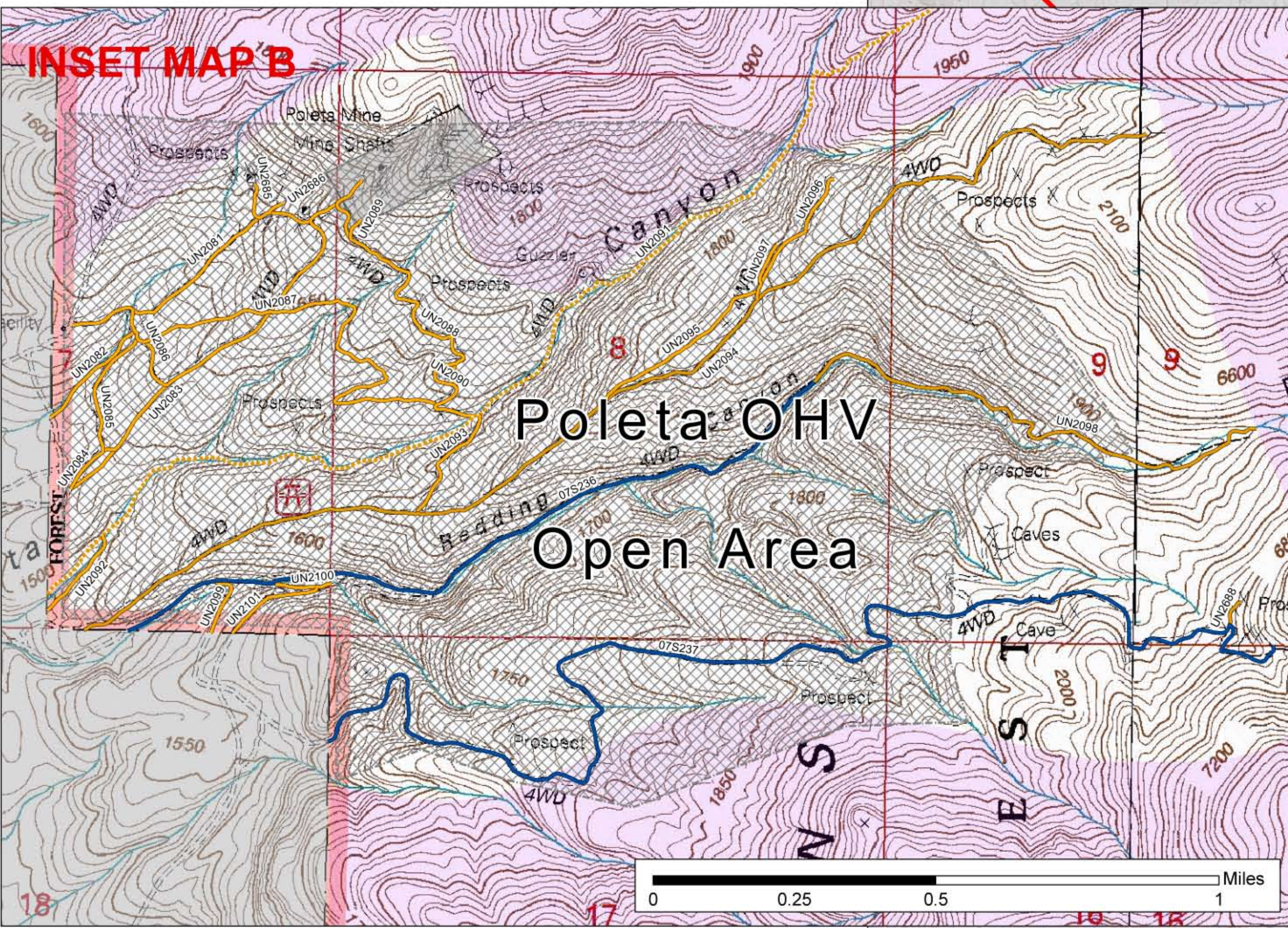
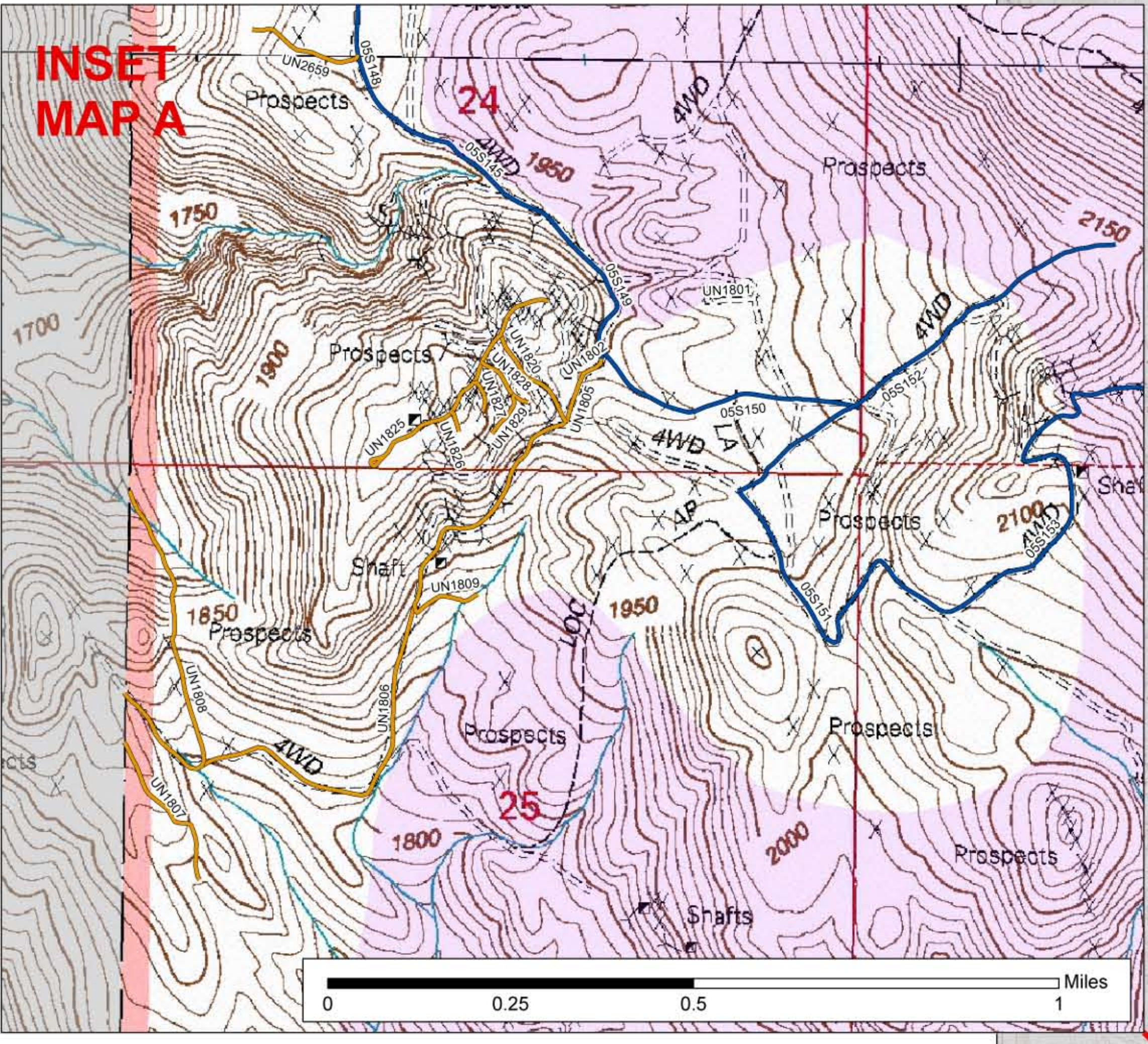


For Pizona Focus Area
please refer to Map 5



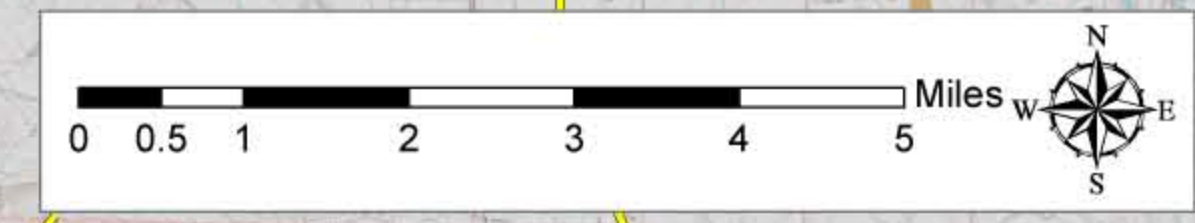
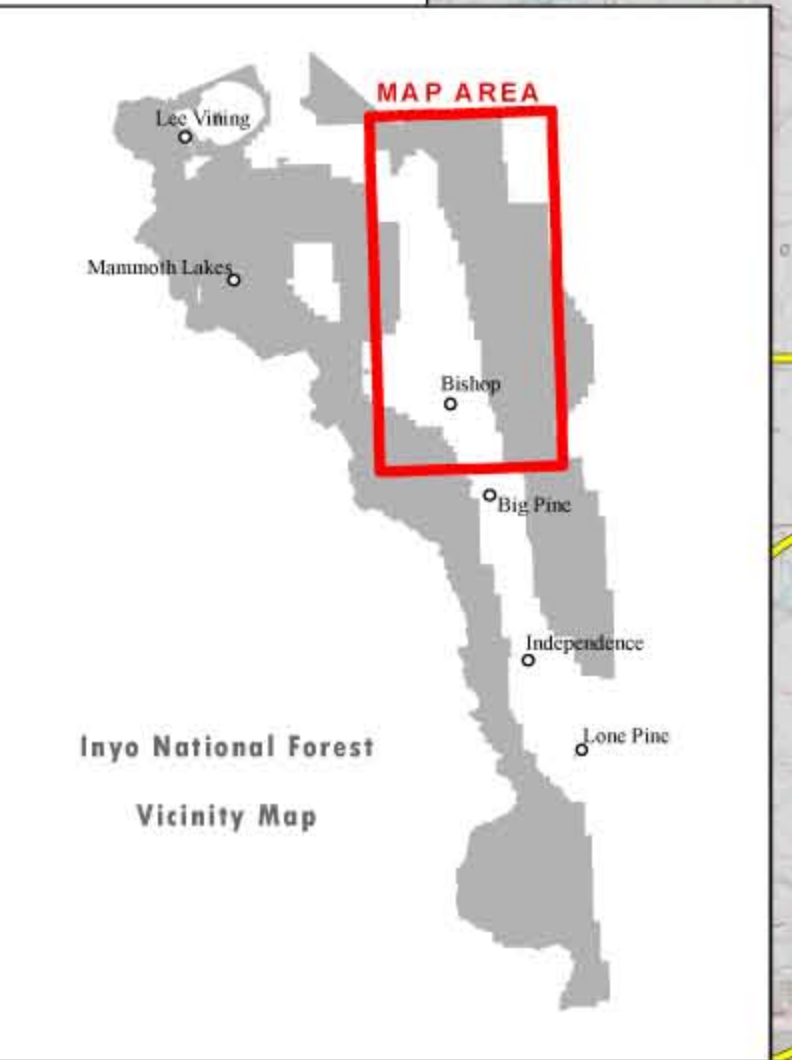
USDA United States Department of Agriculture
Forest Service

Inyo National Forest

PROPOSED ACTION

Motorized Travel Management Project

White Mountains Focus Area
(Map 8 of 12)



Proposed Motorized Transportation System

<p>Unauthorized Routes proposed as:</p> <p>System Roads</p> <ul style="list-style-type: none"> — Open to All Vehicles — Open After Mitigation of Concern <p>System Trails</p> <ul style="list-style-type: none"> — Open to Motorcycle Only — Open to ATV and Motorcycle Only (vehicles 50" or less in width) 	<p>Existing System Roads</p> <ul style="list-style-type: none"> — Convert to Trail Open to Motorcycle Only — Convert to Trail Open to ATV and Motorcycle Only (vehicles 50" or less in width) — Open to All Vehicles (no change) — Other Public Roads and Highways (no action) 	<ul style="list-style-type: none"> — Outside Focus Area or in Private Inholdings — Inventoried Roadless Area
---	---	--

ATTENTION: GIS data and product accuracy may vary. Using GIS products for purposes other than those for which they were created may yield inaccurate or misleading results.

For Inyo Mtns Focus Area
please refer to Map 10